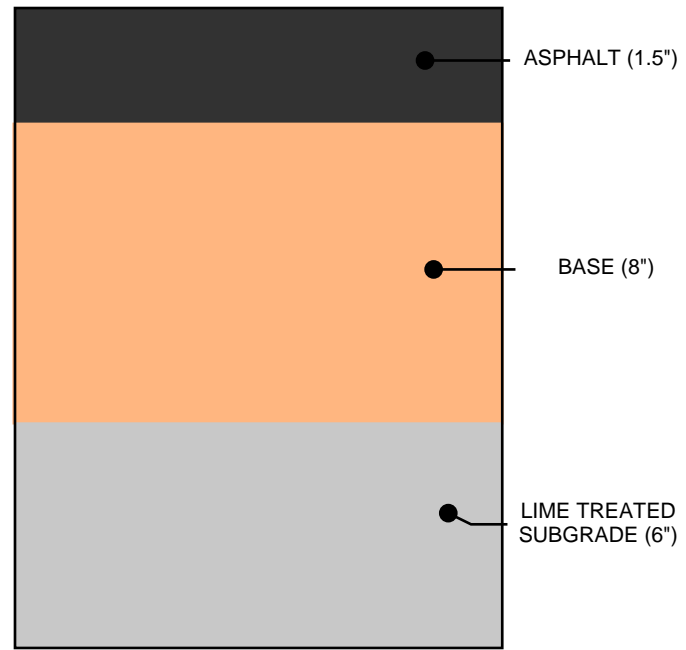


BORING MAP



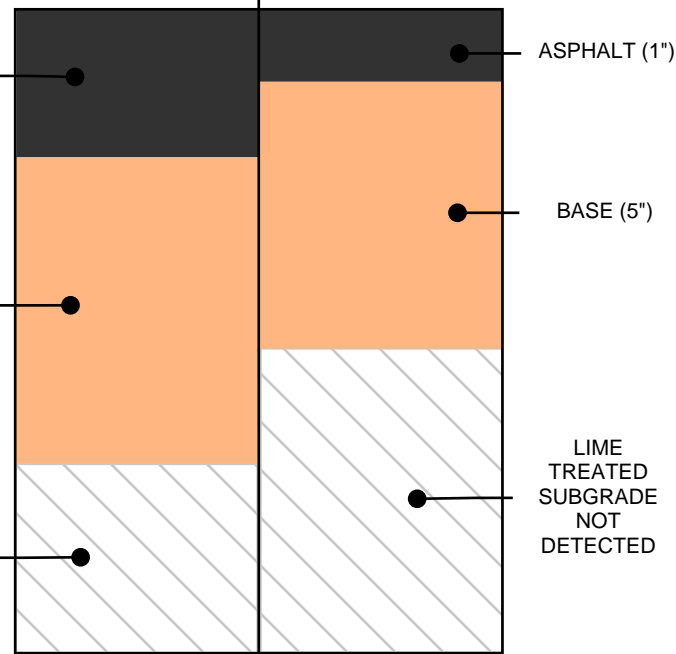
INTENDED BORE



BORE #1



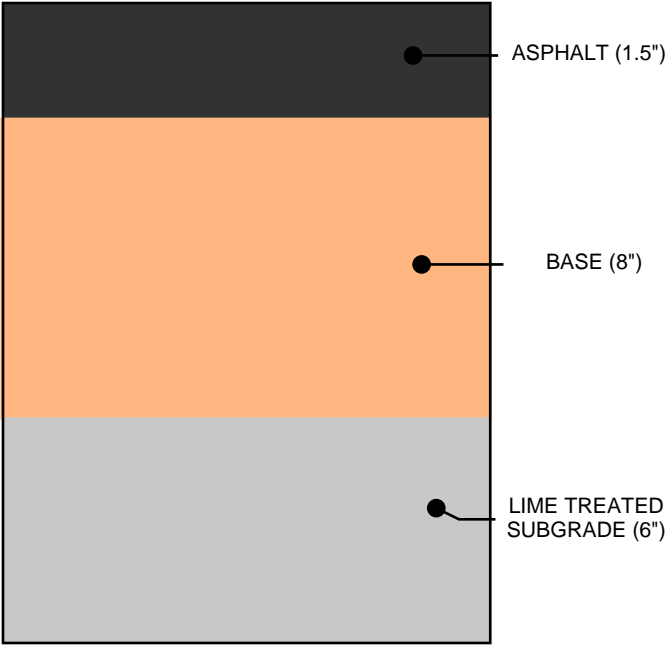
BORE #2



BORING MAP



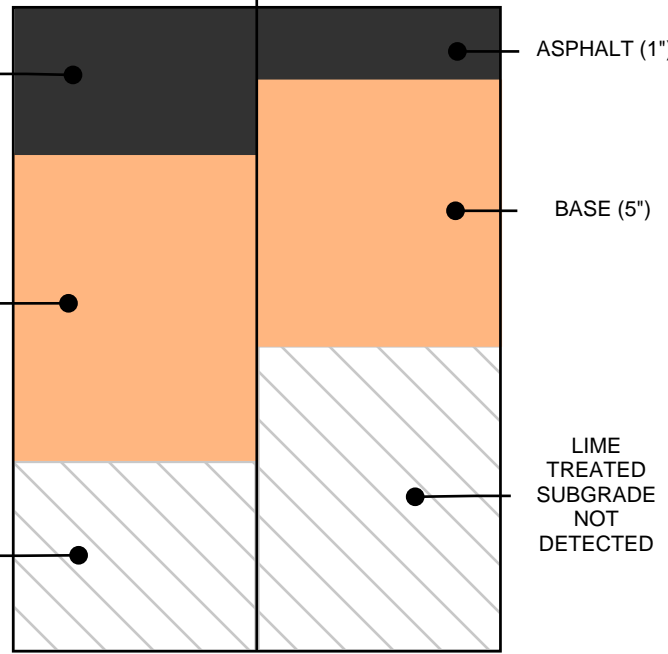
INTENDED BORE



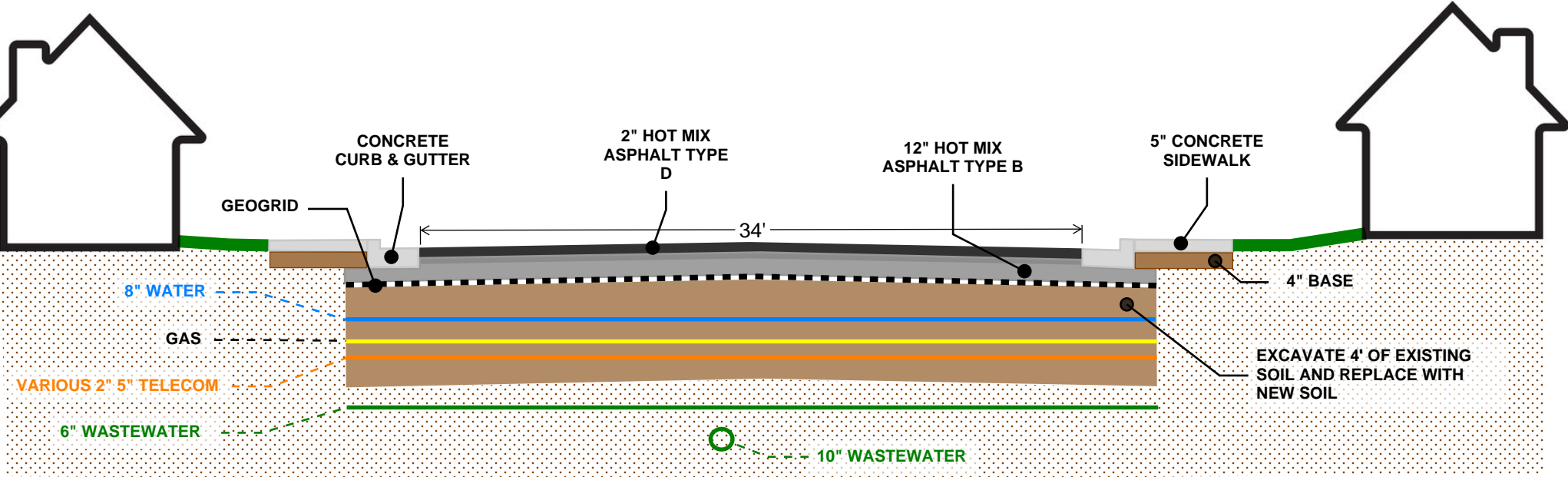
BORE #1



BORE #2



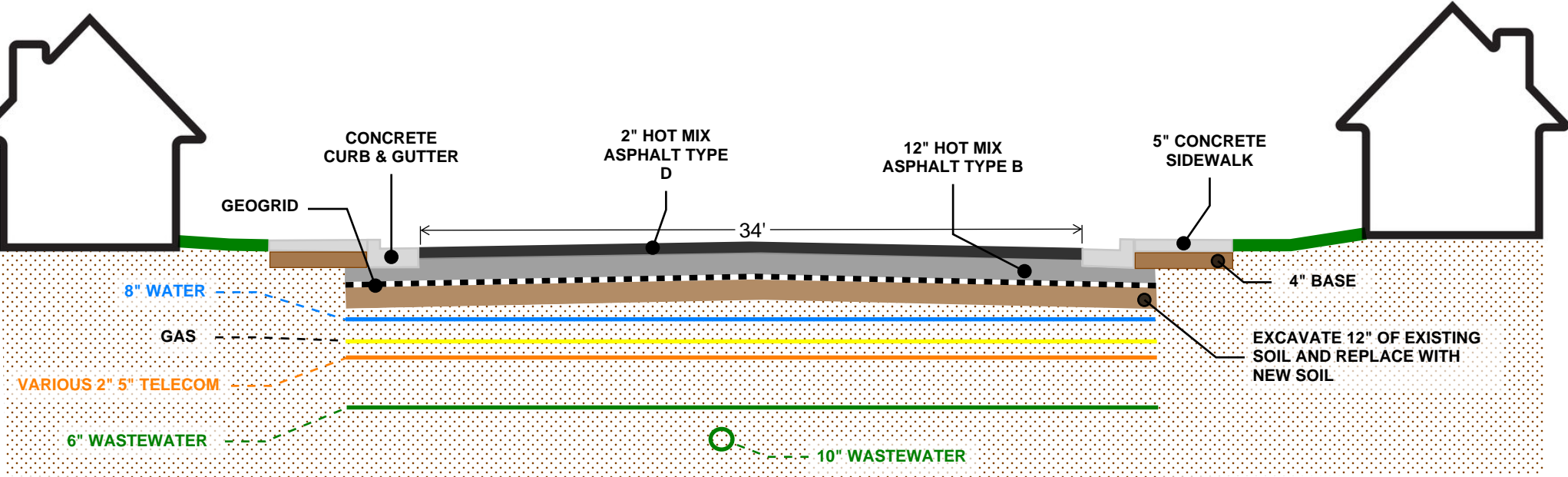
OPTION 1



UTILITY	DEPTH
8" WATER	2.5'
GAS	3'-4.5'
TELECOM	4'
6" WASTEWATER	5.5'-7.5'
10" WASTEWATER	8'-14'

- IMPACTS:**
- NO DRIVEWAY OR SIDEWALK ACCESS DURING CONSTRUCTION
 - FULL WIDTH ROAD CLOSURE
 - ESTIMATED DURATION: 2 MONTHS

OPTION 2



UTILITY	DEPTH
8" WATER	2.5'
GAS	3'-4.5'
TELECOM	4'
6" WASTEWATER	5.5'-7.5'
10" WASTEWATER	8'-14'

IMPACTS:
 - CLOSE ONE LANE AT A TIME
 - ESTIMATED DURATION: 1 MONTH